







Witch Hazel Village South and South Urban Reserve Area

- | | | | |
|--|---------------------------|---|-----------------------|
|  | Witch Hazel Village South |  | City of Hillsboro |
|  | South Urban Reserve Area |  | Urban Growth Boundary |
|  | The Reserve Golf Course |  | Tax Lots |



0 500 1,000 2,000 Feet

Data Source: City of Hillsboro 2017 | Plot Date: September 5, 2017



Hillsboro Planning Department
150 East Main St, Hillsboro, Oregon